

GREENVILLE CO. S. C.

APR 29 4 16 PM '83

DONNIE S. TANKERSLEY  
R.M.C.



ED GALLOWAY N/E

N 22.00E 50.0

W. C. HALL

N 67.58 W

120.0

(23)

N

88.20 E

(22)

This is to certify that on April 26, 1983, I surveyed the property shown on this plat, known as Lot 23 on the plat of Parkstone, recorded in the RMC Office of Greenville County in Plat Book 8P on page 42 and that the property lines, walls and buildings are as shown hereon; that the building located on said lot does not encroach or project on adjacent streets or property and that no adjacent walls or buildings encroach or project on said premises, and that no utility lines cross this property except as shown hereon. This property is not located in a designated flood hazard area.

*James R. Freeland*  
James R. Freeland PE and RLS  
4781


5' drainage & utility easement along each side of all side and rear lot lines.

S 50.09 W 89.0

(24)



✓ 9-S-14

28529



PARKSTONE CT.

265.7' ± TO  
PARKSTONE DR.



**STATE OF SOUTH CAROLINA  
GREENVILLE COUNTY**

PARKSTONE  
LOT 23  
PROPERTY OF  
TERRY A KOPEN  
TAMMY C. KOPEN

FREELAND & ASSOCIATES  
Engineers • Land Surveyors

GREENVILLE, S.C.

SURVEY JC  
DRAWN KEG  
CHECK [Signature]  
SCALE 1"=30'  
DATE 4-26-83  
DWG. NO. 8835